

Town of Brooklin Official Shoreland Zoning Map

1 in = 2,000 feet

Drawn / Date
James Fisher, HCPC / 06-08-2010

Checked / Date
CEO

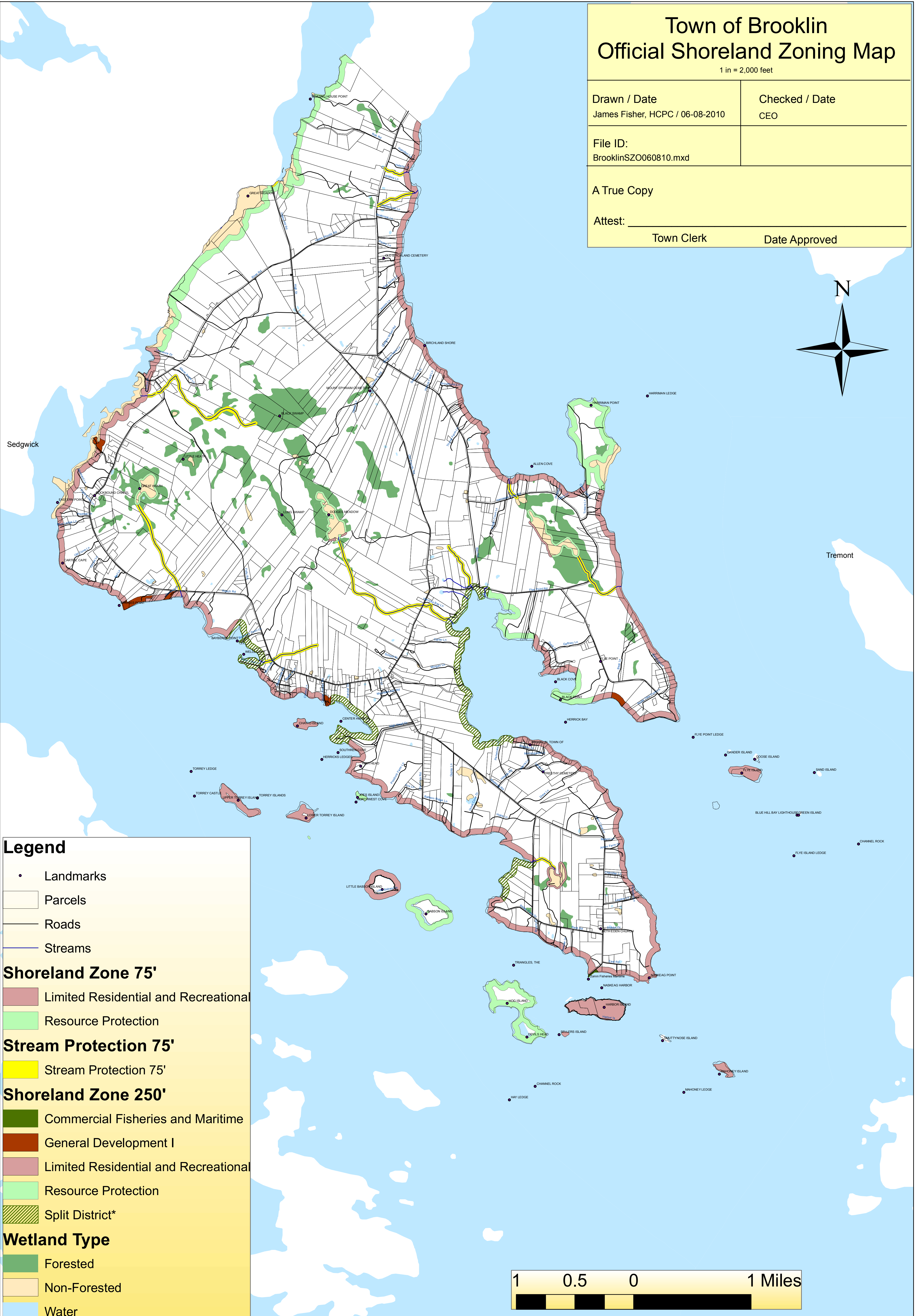

File ID:
BrooklinSZ0060810.mxd

A True Copy

Attest: _____

Town Clerk

Date Approved



Legend

- Landmarks
- ▭ Parcels
- Roads
- Streams

Shoreland Zone 75'

- ▭ Limited Residential and Recreational
- ▭ Resource Protection

Stream Protection 75'


- ▭ Stream Protection 75'

Shoreland Zone 250'

- ▭ Commercial Fisheries and Maritime
- ▭ General Development I
- ▭ Limited Residential and Recreational
- ▭ Resource Protection
- ▭ Split District*

Wetland Type

- ▭ Forested
- ▭ Non-Forested
- ▭ Water



The first 75 feet to 200 feet, as determined by the planning board, from the shoreline is Resource Protection District and the remaining is Limited Residential-Recreational District.

The depiction of districts on this map are merely illustrative of their location. These districts shall be determined by distances measured on the ground from the upland edge of a waterbody or wetland.