

**Town of Castine
Comprehensive Plan**













0 500 1,000 2,000 3,000 4,000 Feet

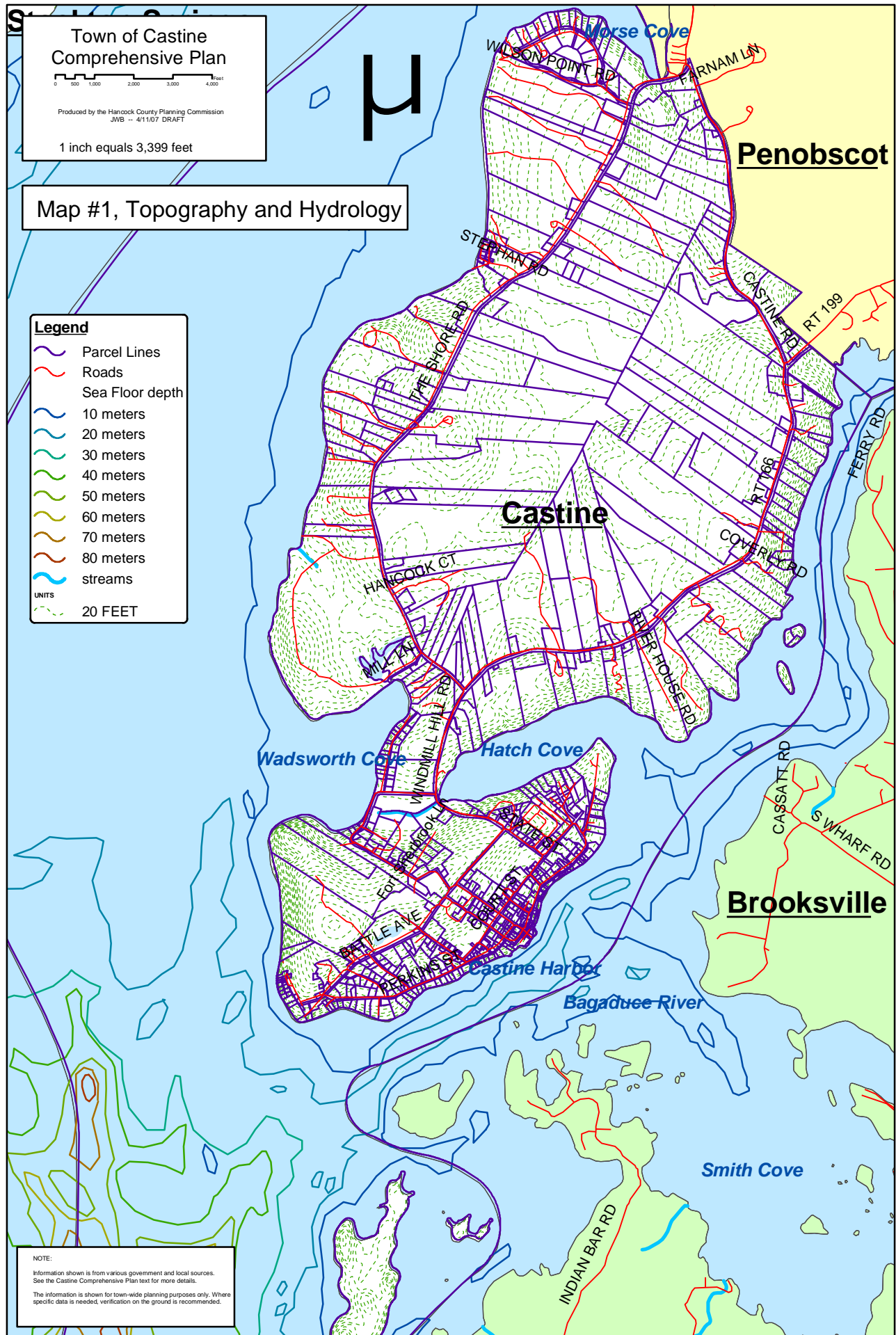
Produced by the Hancock County Planning Commission
JWB -- 4/11/07 DRAFT

1 inch equals 3,399 feet

Map #1, Topography and Hydrology

Legend

-  Parcel Lines
-  Roads
- Sea Floor depth
 -  10 meters
 -  20 meters
 -  30 meters
 -  40 meters
 -  50 meters
 -  60 meters
 -  70 meters
 -  80 meters
-  streams
- UNITS
-  20 FEET



NOTE:

Information shown is from various government and local sources.
See the Castine Comprehensive Plan text for more details.

The information is shown for town-wide planning purposes only. Where
specific data is needed, verification on the ground is recommended.