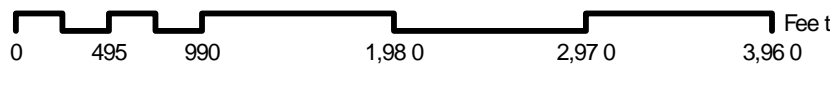


# Town of Castine Comprehensive Plan

W



Produced by the Hancock County Planning Commission  
DRAFT -- JEF -- 7/19/06 -- DRAFT


**NOTE:**

Information shown is from various government and local sources. See the Castine Comprehensive Plan text for more details.  
The information is shown for town-wide planning purposes only. If specific data is needed, verification on the ground is recommended.

**Penobscot**

## MAP # 3A, Habitats

1 inch equals 1,000,000,000 feet



**Castine**









**Castine Harbor**

**Hardy Cove**

**Bagaduce River**

**Brooksville**

### Legend

-  Streams
-  water
-  bald eagle
-  shorebird
-  parcel revised
-  dca
-  inland waterfowl/wading bird habitat
-  rmap\_eos