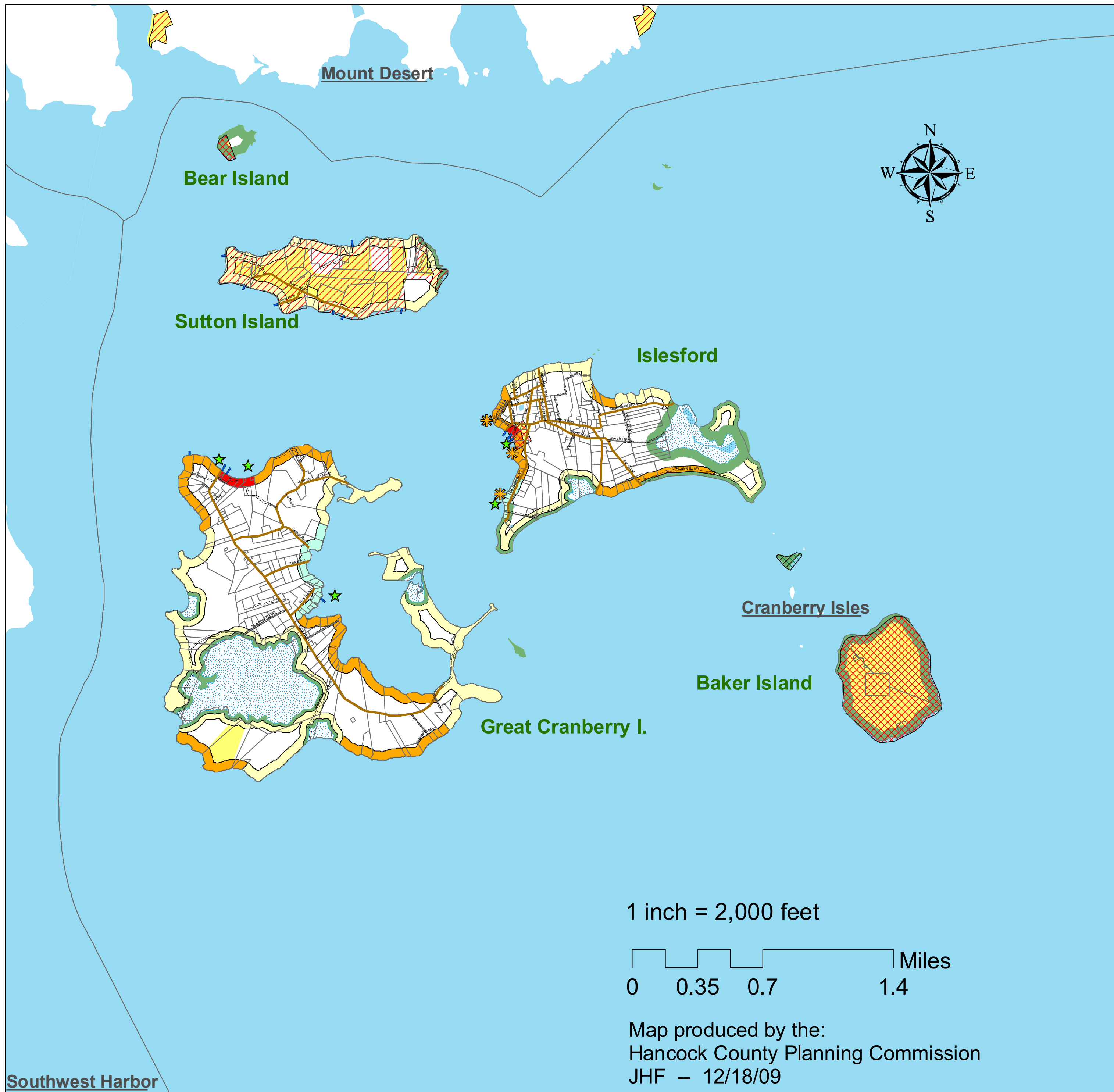


Town of CRANBERRY ISLES Comprehensive Plan

LAND USE and OWNERSHIP

Map #2

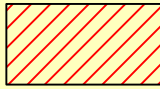

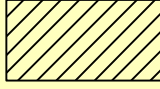

NOTE: This map is for general planning purposes only rather than site-specific use.



Legend

- ★ Existing water dependent use
- ✱ Prime site for water dependent use

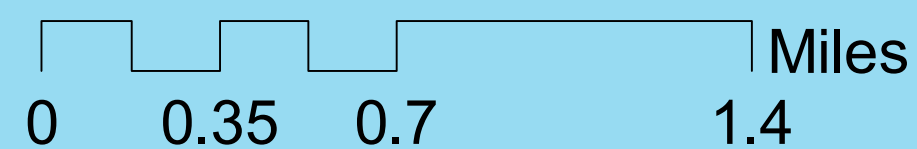
Public Lands

-  Federal Easement
-  Federal Ownership
-  State Easement
-  State Ownership

Shoreland Zone

-  Business
-  Low Density Residential
-  Mixed Residential
-  Resource Protection
-  Water Dependent Commercial/Residential
-  Wetland
-  Conservation Land

1 inch = 2,000 feet



Map produced by the:
Hancock County Planning Commission
JHF -- 12/18/09