
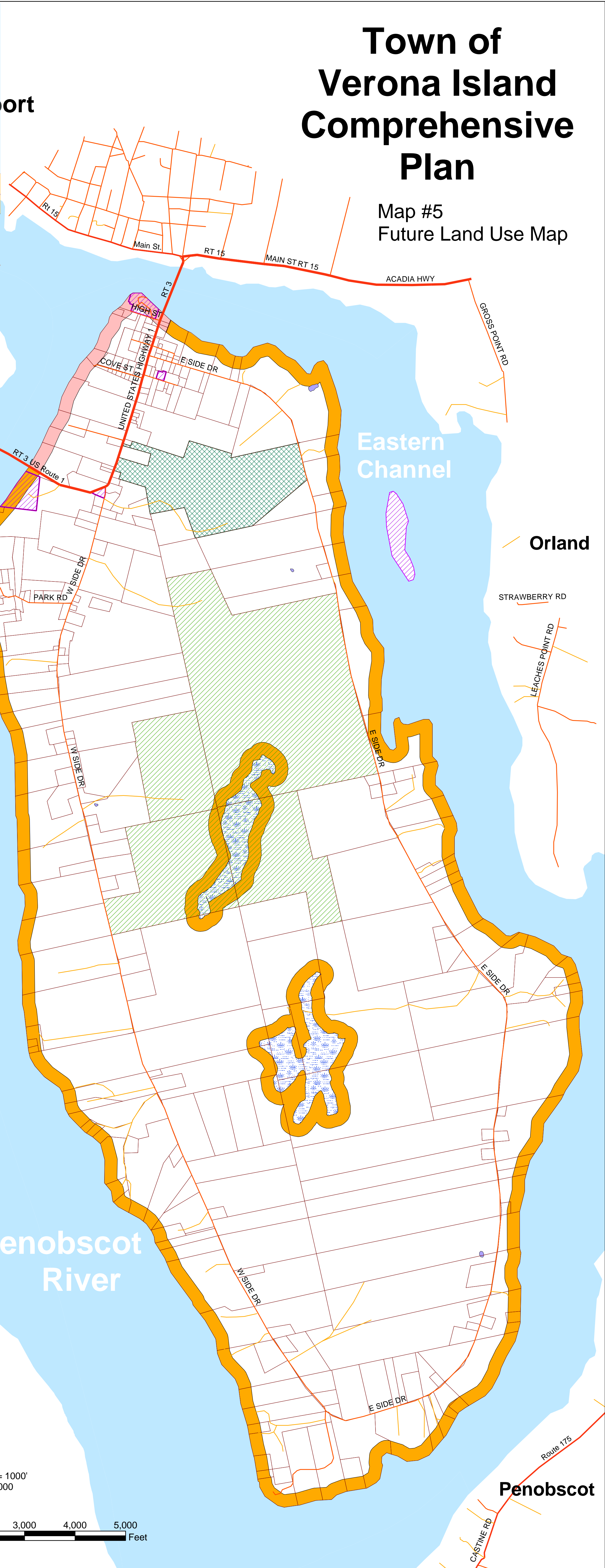
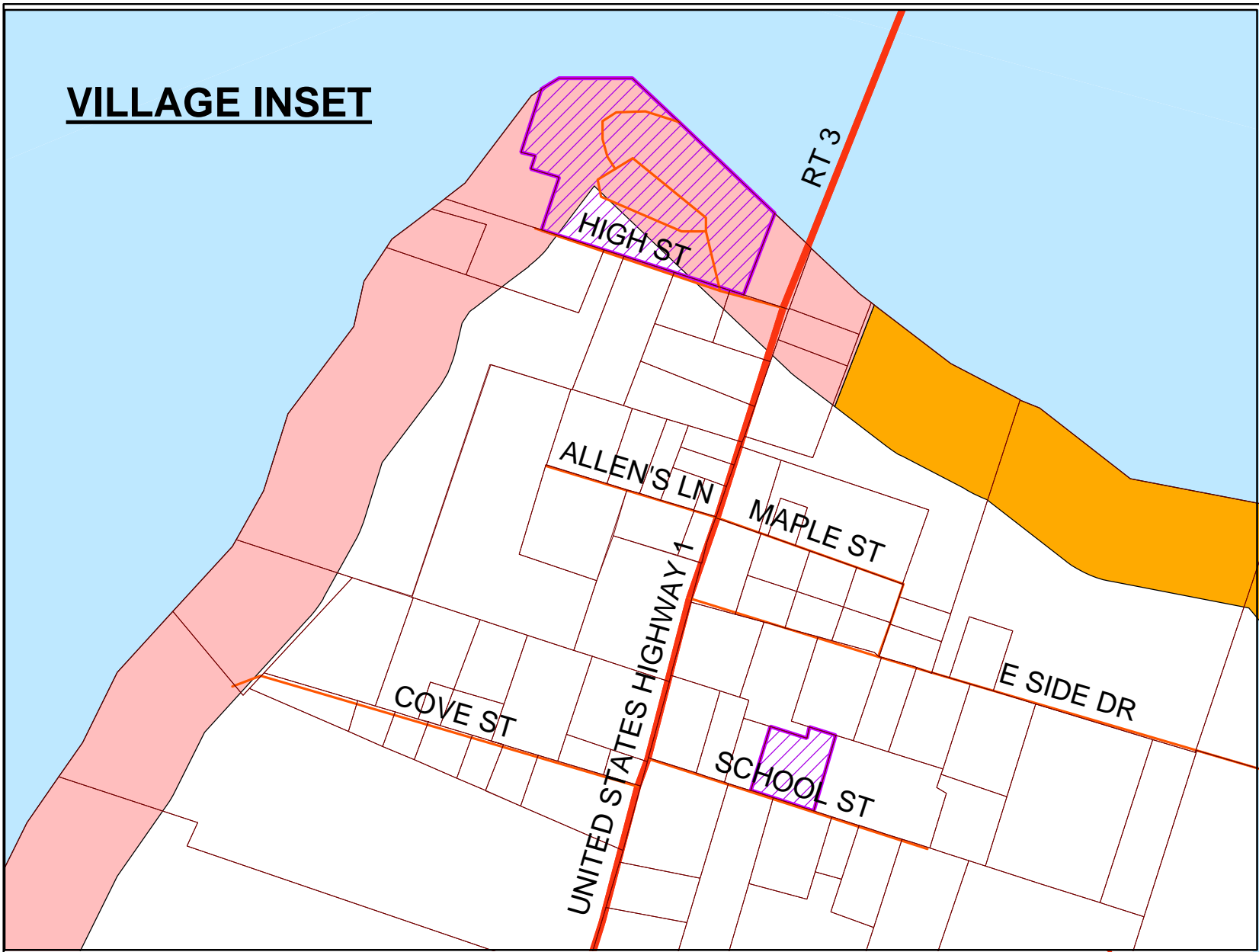


# Town of Verona Island Comprehensive Plan

Map #5  
Future Land Use Map










Stockton Springs

Note:  
Information shown is from various government and local sources.  
The information shown is for town-wide planning purposes only.  
See the comprehensive plan text for more details. Where specific data is needed, verification on the ground is recommended.

Produced by the  
Hancock County  
Planning Commission  
Jef -- 7/27/05

## Legend

-  Tax map parcel lines
- Land Ownership**
-  conservation
-  public
-  tree growth
- Shoreland Zone Districts**
-  Limited Commercial
-  Limited Residential/Rec
-  wetland

Scale: 1" = 1000'  
1 : 12,000

