









Legend

Waltham Flood Zones

ZONE

-  100 Year Flood, No base determined
-  100 Year Flood, Base Determined
-  100 Year Flood, 1-3 foot depths
-  100 Year, Velocity Hazard
-  500 Year Flood
-  Not Determined
-  Not Mapped
-  Not in Flood Plain

Waltham Flood Zones
Prepared by the Hancock County Planning Commission
June 29, 2009 jhf: walthamflood.mxd

